Southern Pacific Lines

Roseville Division

Engineering Department

YARD DIAGRAMS

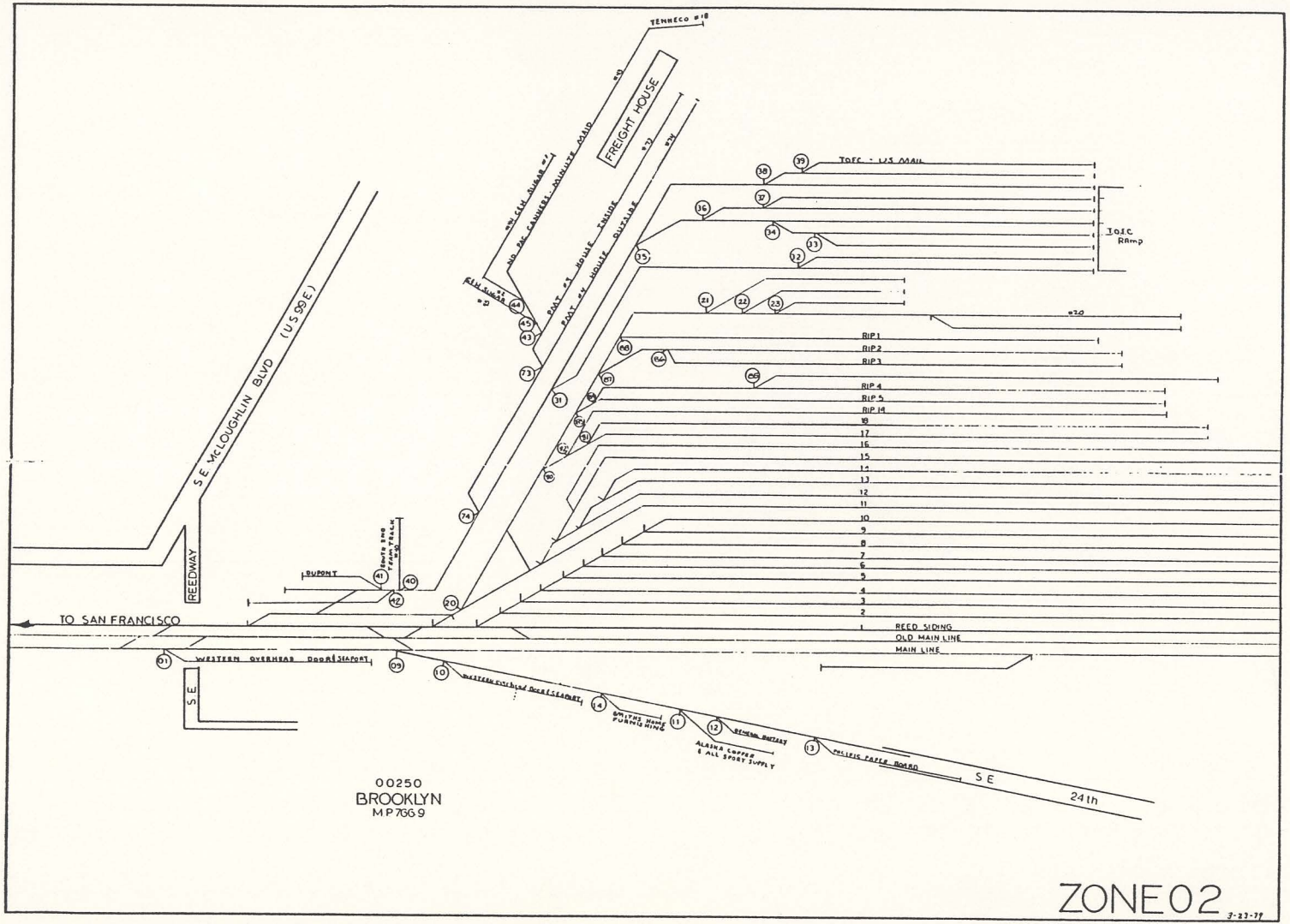
TENNECO #18
FREIGHT HOUSE
SE McLOUGHLIN BLVD (US 99E)
REEDWAY
TO SAN FRANCISCO
DUPONT
TOFC - U/S MAIL
TOFC Ramp
RIP 1
RIP 2
RIP 3
RIP 4
RIP 5
RIP 19
REED SIDING
OLD MAIN LINE
MAIN LINE
WESTERN OVERHEAD DOOR
WESTERN ARCHBOLD DOOR
GRIFFIN HOME FURNISHING
ALASKA LUMBER & ALL SPORT SUPPLY
PACIFIC PAPER BOARD
S E 24th
S E
00250
BROOKLYN
MP 766.9
ZONE 02
3-23-79

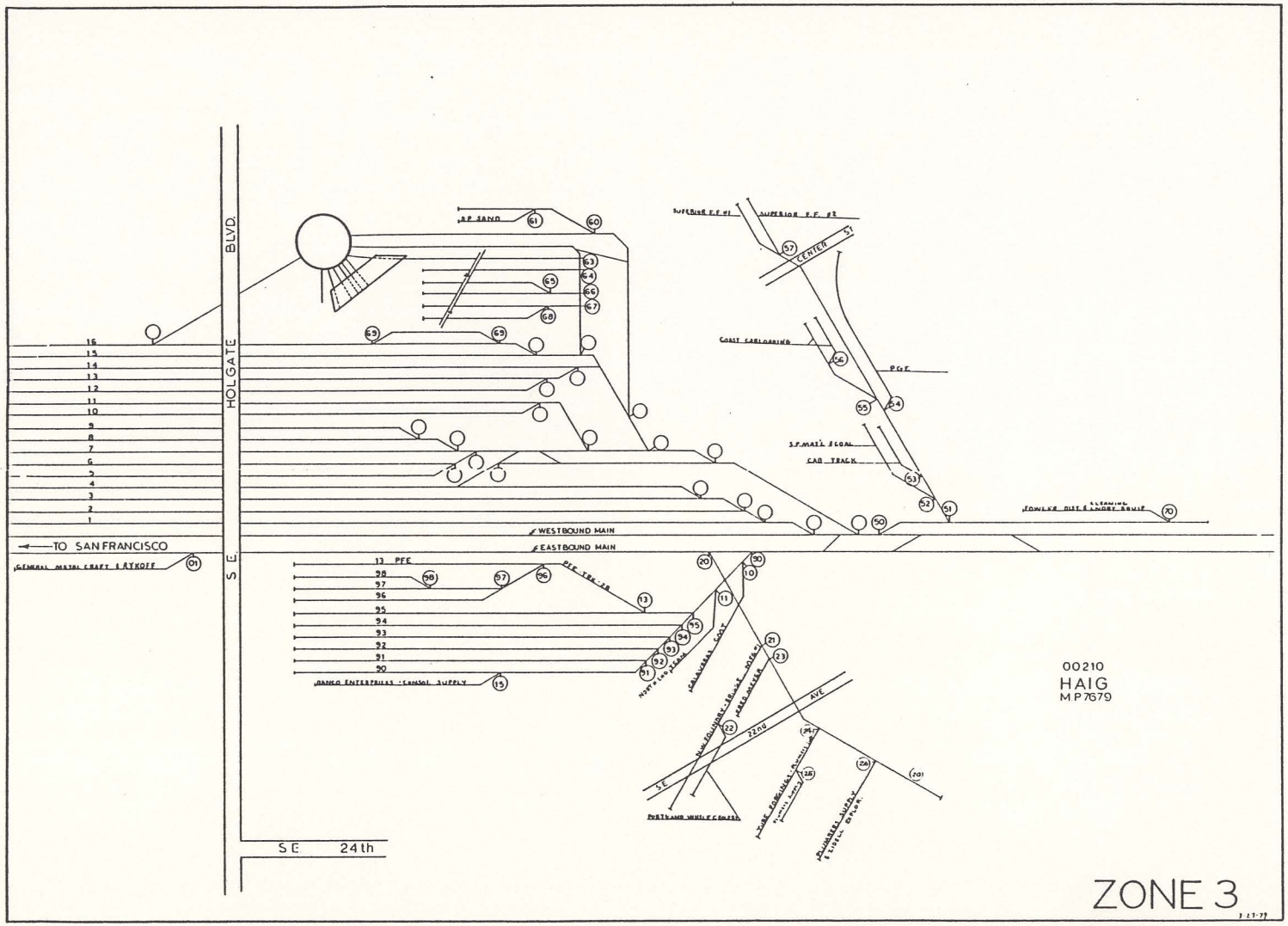
HOLGATE BLVD.
S E
SE 24th
TO SAN FRANCISCO
GENERAL METAL CRAFT & AYKOFF
AP SAND
SUPERIOR P.P. #1
SUPERIOR P.P. #2
CENTER ST
COAST CARLOADING
PGE
S.P. MAIN & COAL
CAR TRACK
FOWLER DIST. & LINDSEY BRUCE
WESTBOUND MAIN
EASTBOUND MAIN
PFE
PFE TRK. 18
SANCO ENTERPRISES - CANNON SUPPLY
SE 22nd AVE
PORTLAND WHEEL COMPANY
00210
HAIG
MP7679
ZONE 3
3-23-79

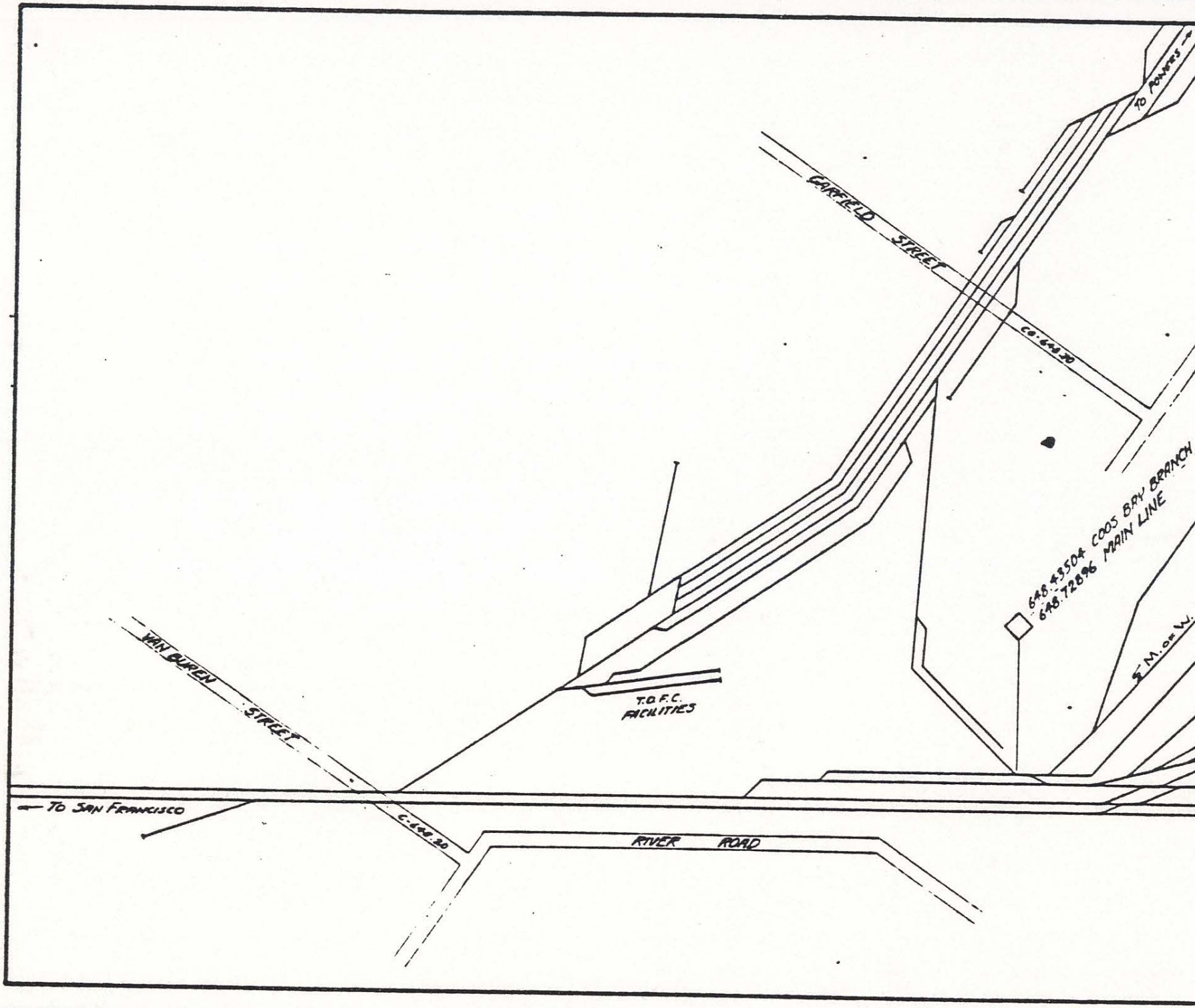
TO POWERS →
GARFIELD STREET
CO-648.20
648.43504 COOS BAY BRANCH
648.72896 MAIN LINE
5 M. of W.
VAN BUREN STREET
T.O.F.C. FACILITIES
← TO SAN FRANCISCO
C-648.20
RIVER ROAD

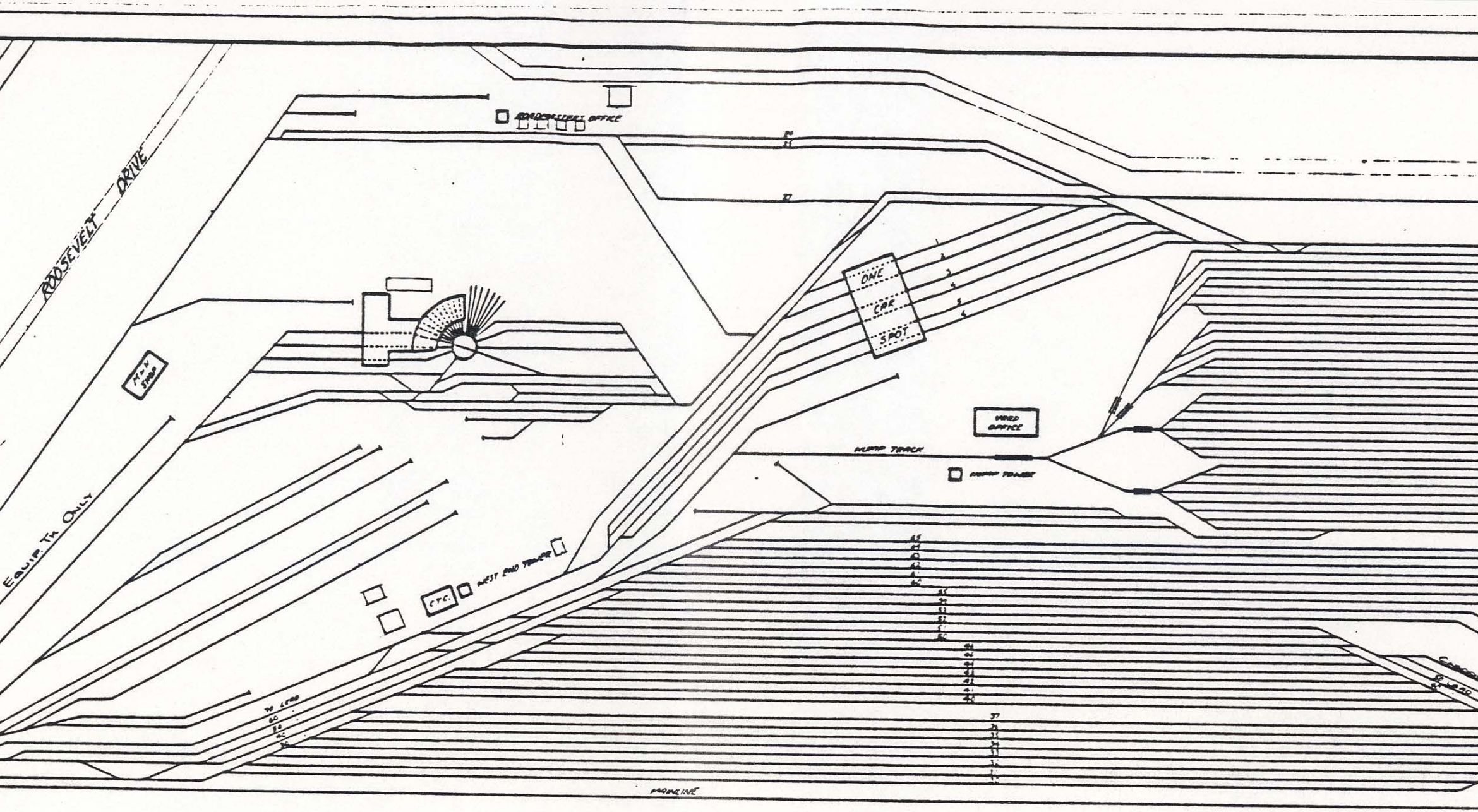
ROOSEVELT DRIVE
EQUIP. TR. ONLY
ROADMASTER'S OFFICE
ONE CAR SPOT
1
2
3
4
5
6
YARD OFFICE
HUMP TRACK
HUMP TOWER
WEST END TOWER
C.T.C.
70 LEAD
MAINLINE

Sta. Pt. 838+01.3
EUGENE YARD
M.P. 549.7

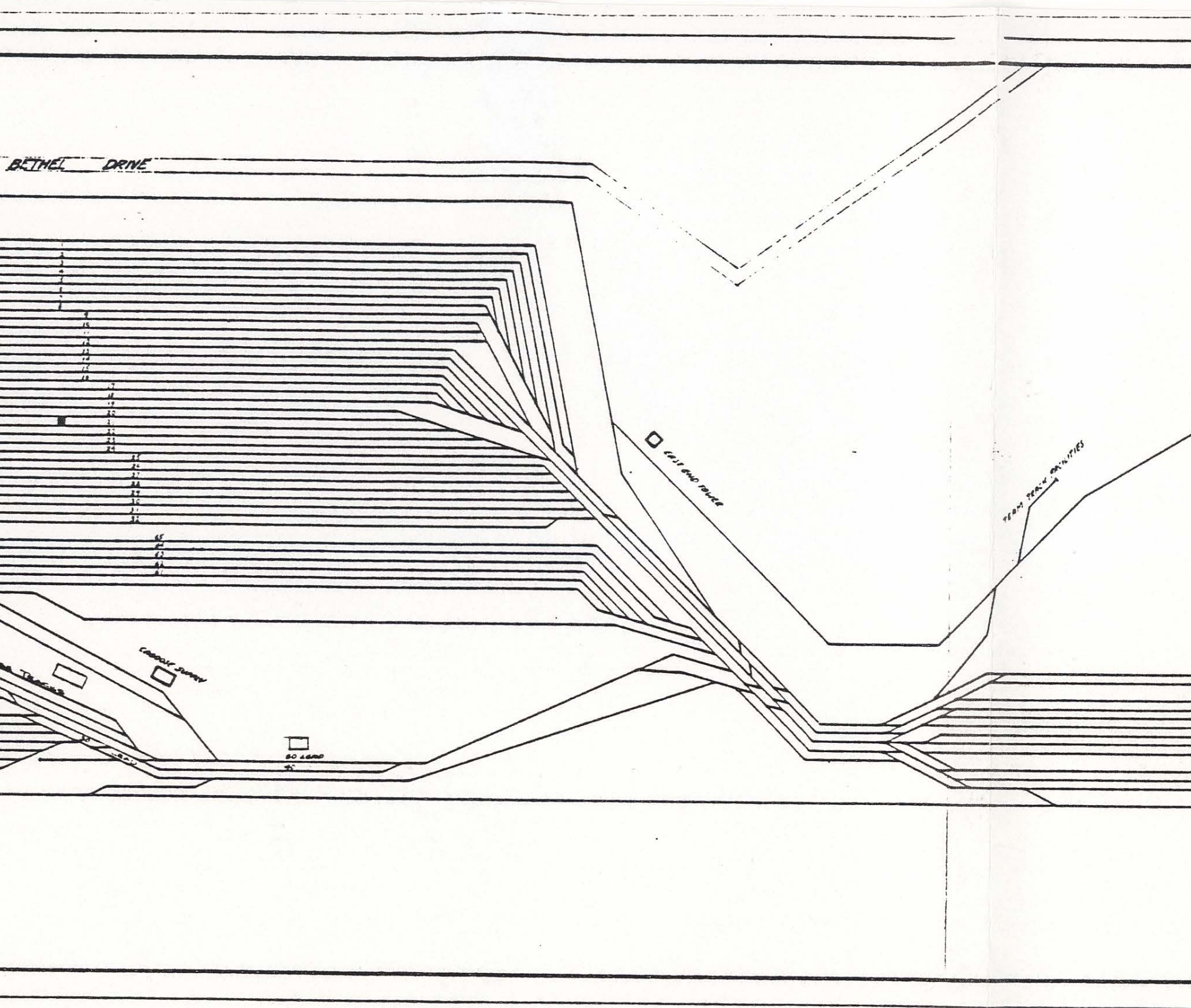
BETHEL DRIVE
1
2
3
4
5
6
7
8
9
10
11
12
13
14
15
16
17
18
19
20
21
22
23
24
25
26
27
28
29
30
31
32
65
64
63
62
61
EAST END TOWER
TEAM TRACK FACILITIES
CABOOSE SUPPLY
TRACKS
LEAD
SO LEAD
45

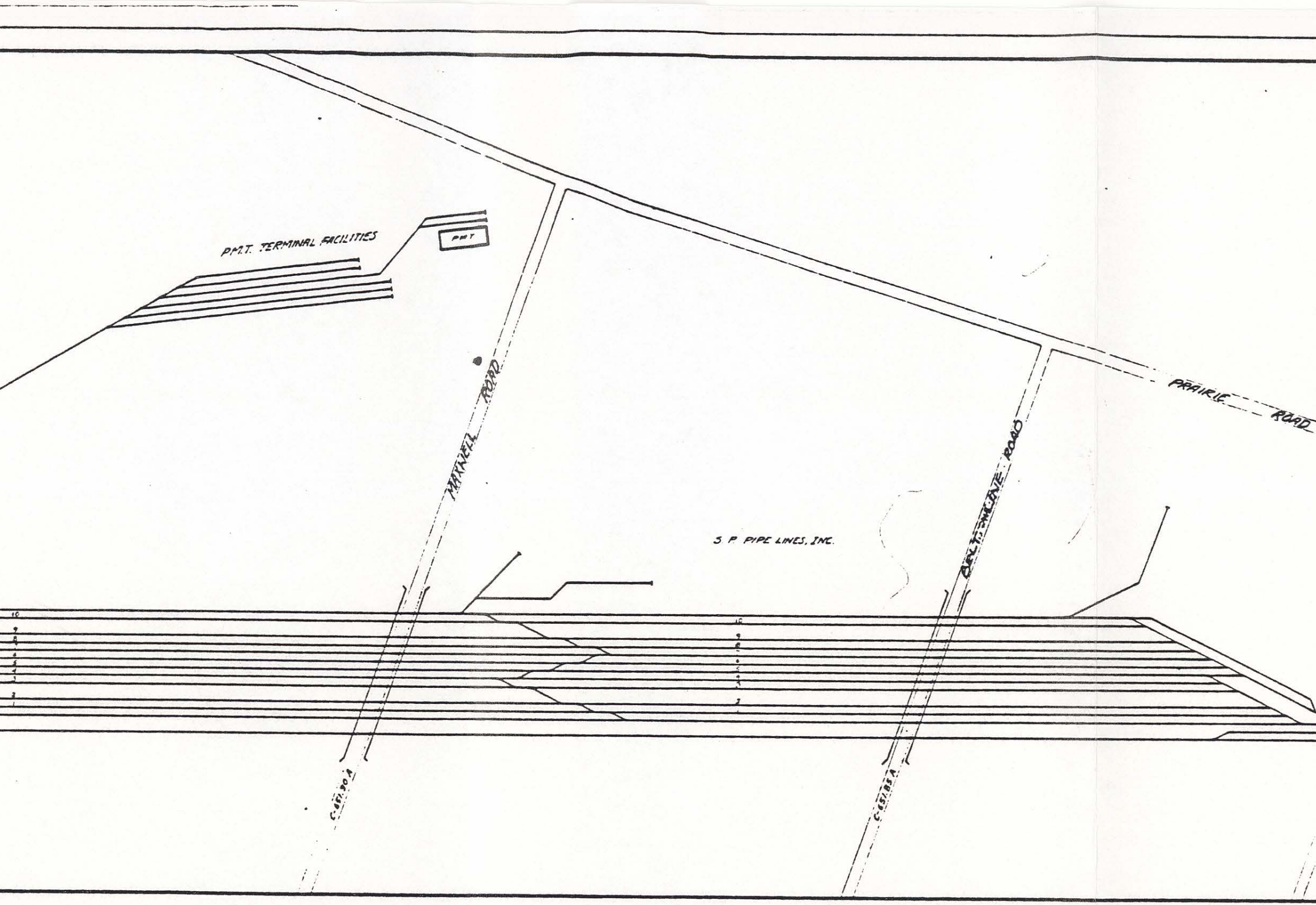
P.M.T. TERMINAL FACILITIES
PMT
MAXWELL ROAD
S.P. PIPE LINES, INC.
BALTIMORE ROAD
PRAIRIE ROAD
C-651.30 A
C-651.85 A
10
9
8
6
5
4
3
2
1
10
9
8
6
4
3
2

OREGON DIV'N.

DRAWING F-1229

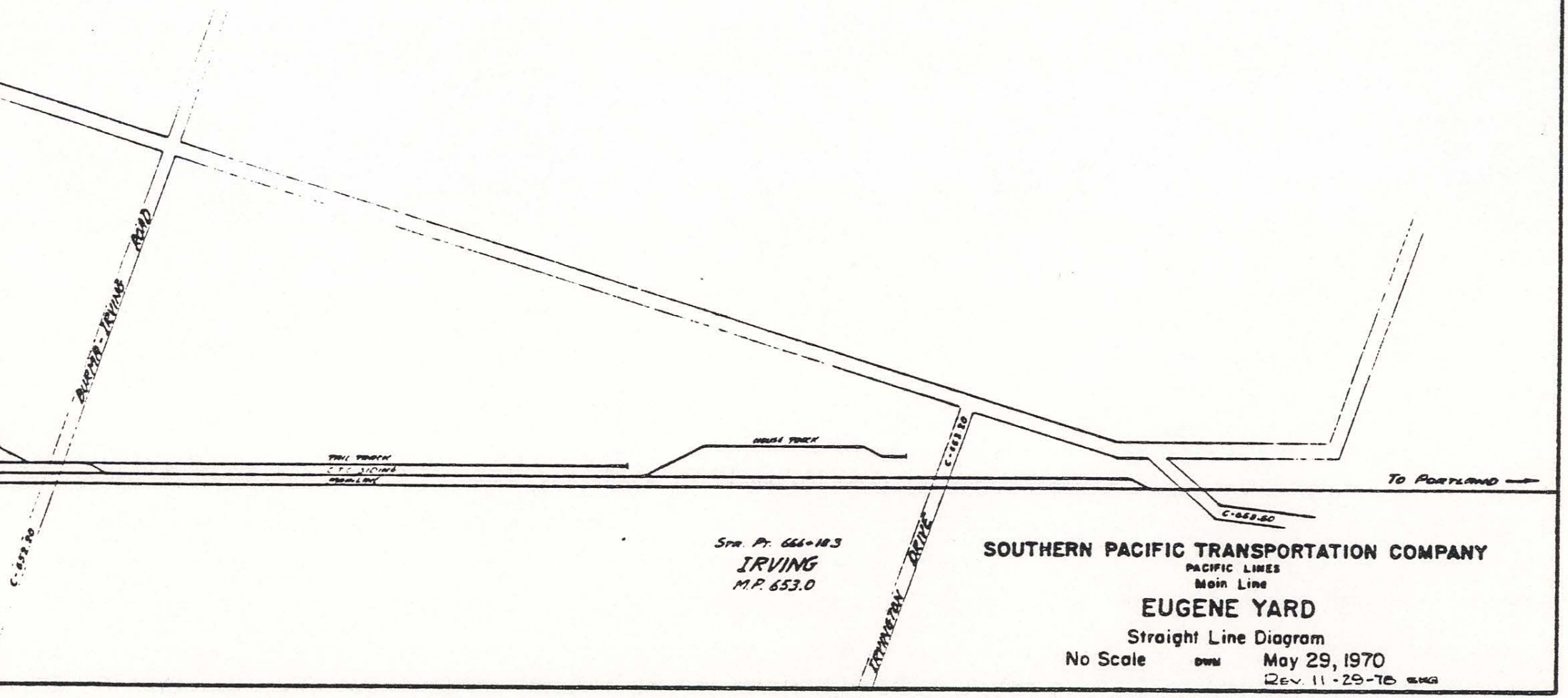
BURMA - IRVING ROAD
C-652.80
TAIL TRACK
C.T.C. SIDING
MAIN LINE
HOUSE TRACK
C-653.20
IRVINGTON DRIVE
C-653.60
TO PORTLAND →
STA. PT. 666+183
IRVING
M.P. 653.0

SOUTHERN PACIFIC TRANSPORTATION COMPANY

PACIFIC LINES

Main Line

EUGENE YARD

Straight Line Diagram

No Scale DWN May 29, 1970

REV. 11-29-78 SKG

KLAMATH FALLS YARD

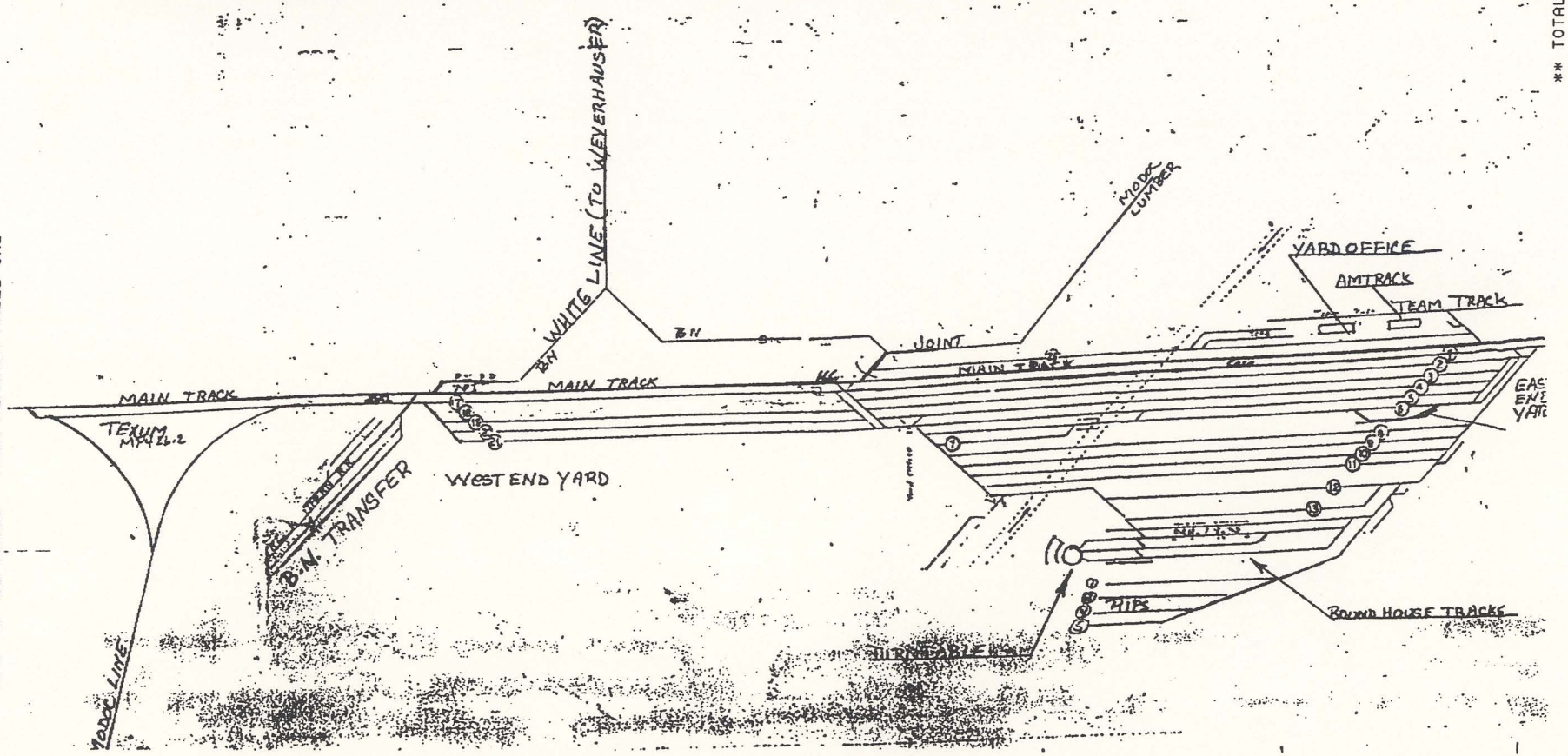

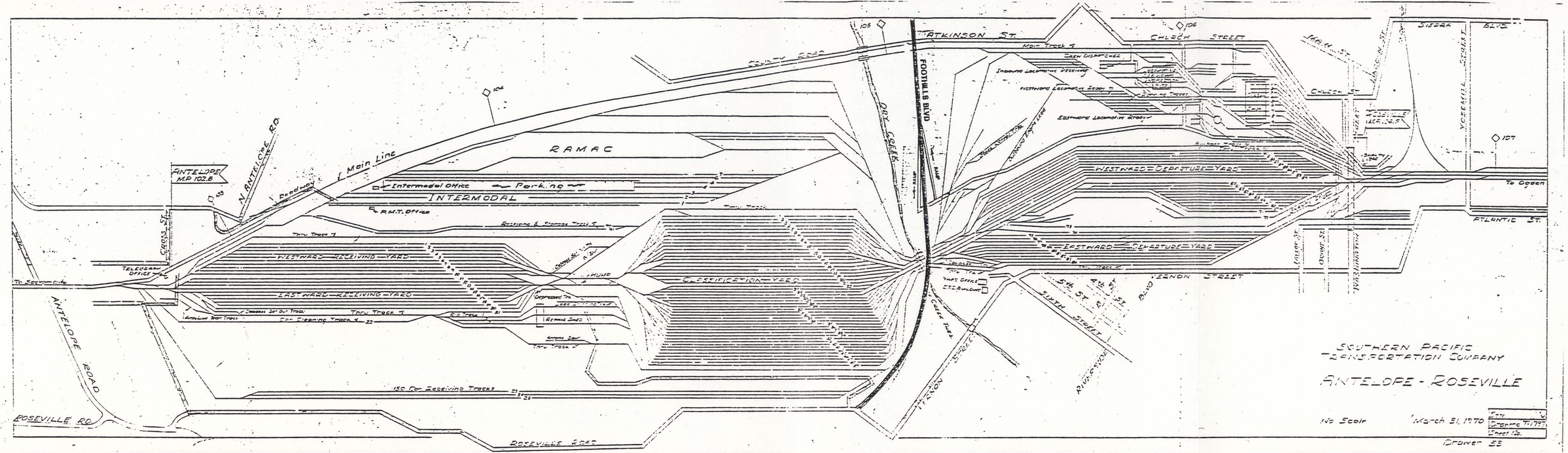
ANTELOPE MP 102.8
N. ANTELOPE RD
Crossing
Main Line
RAMAC
Intermodal Office
Parking
INTERMODAL
R.M.T. Office
Receiving & Dispatch Tracks
Thru Tracks
WESTWARD - RECEIVING - YARD
EASTWARD - KILLIVING - YARD
CLASSIFICATION - YARD
Telegraph Office
To Sacramento
ANTELOPE ROAD
ROSEVILLE RD
ROSEVILLE EAST
150 Car Receiving Tracks
Cross St.
Oak Creek
FOOTHILLS BLVD
ATKINSON ST.
Main Track
Church Street
Crew Dispatcher
Inbound Locomotive Receiving
Outbound Locomotive Receiving
Eastbound Locomotive Arrivals
Running Track
WESTWARD - DEPARTURE - YARD
EASTWARD - DEPARTURE - YARD
Yard Office
Stc Awl Dwg
Church St.
Main St.
Sierra Blvd.
Yosemite Street
To Ogden
ATLANTIC ST.
Lenon St.
Grant St.
Washington Blvd.
LENON STREET
5th St.
4th St.
Sixth Street
Washington
Creek Track
Lenon Street
SOUTHERN PACIFIC
TRANSPORTATION COMPANY
ANTELOPE - ROSEVILLE
No Scale
March 31, 1970
Sht.
Drawing No. 7975
Sheet No.
Drawer 28

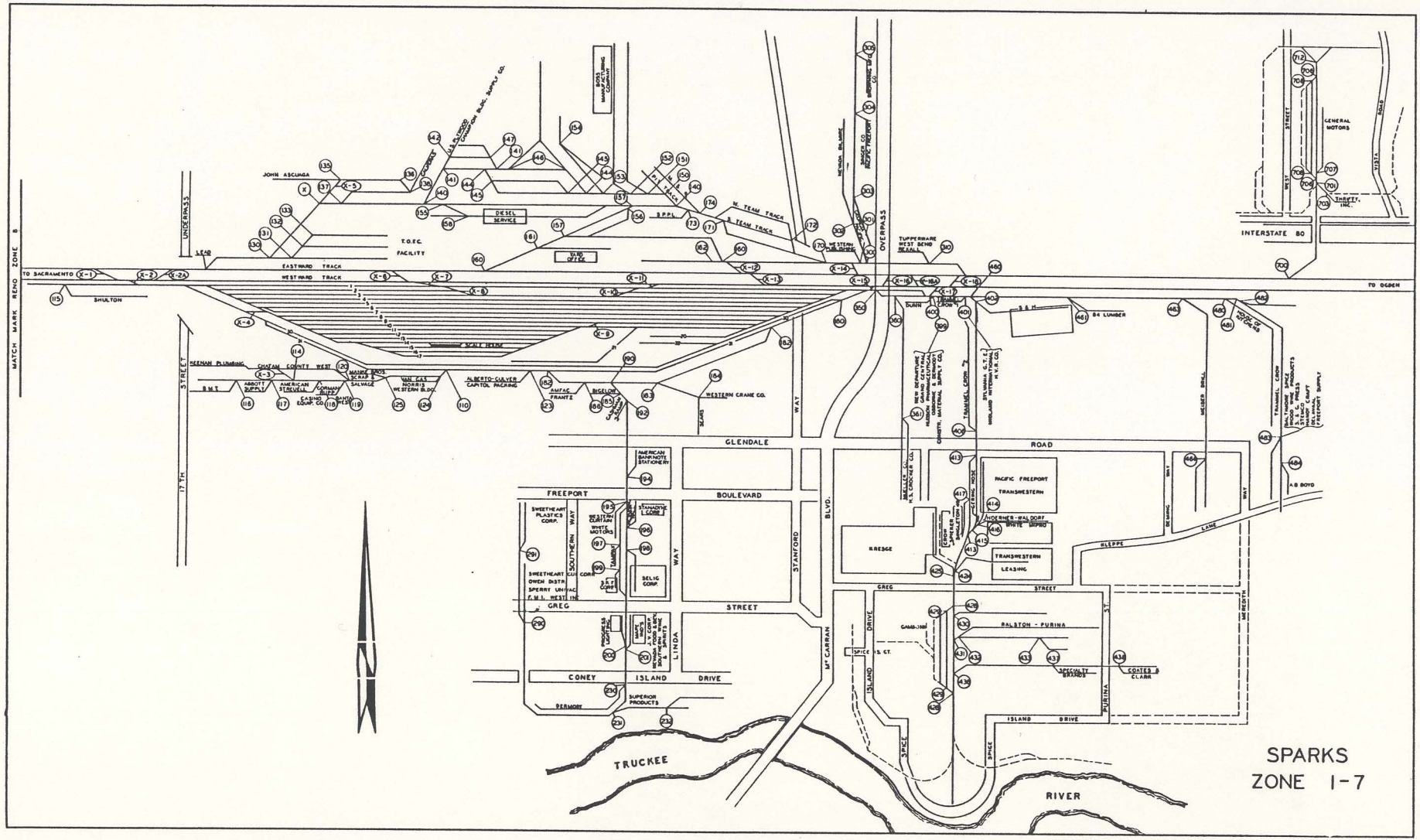
MATCH MARK RENO ZONE 8
TO SACRAMENTO
SHULTON
LEAD
UNDERPASS
EASTWARD TRACK
WESTWARD TRACK
SCALE HOUSE
T.O.F.C. FACILITY
DIESEL SERVICE
YARD OFFICE
JOHN ASCUAGA
N. TEAM TRACK
S. TEAM TRACK
B.P.P.L.
OVERPASS
TUPPERWARE WEST BEND MEADOWS
INTERSTATE 80
GENERAL MOTORS
SAFETY, INC.
TO OGDEN
17TH STREET
GLENDALE ROAD
FREEPORT BOULEVARD
GREG STREET
CONEY ISLAND DRIVE
ISLAND DRIVE
STANFORD WAY
SOUTHERN WAY
LINDA WAY
McCARRAN BLVD.
TRUCKEE RIVER
SPARKS
ZONE 1-7
DEC. 14, 1978

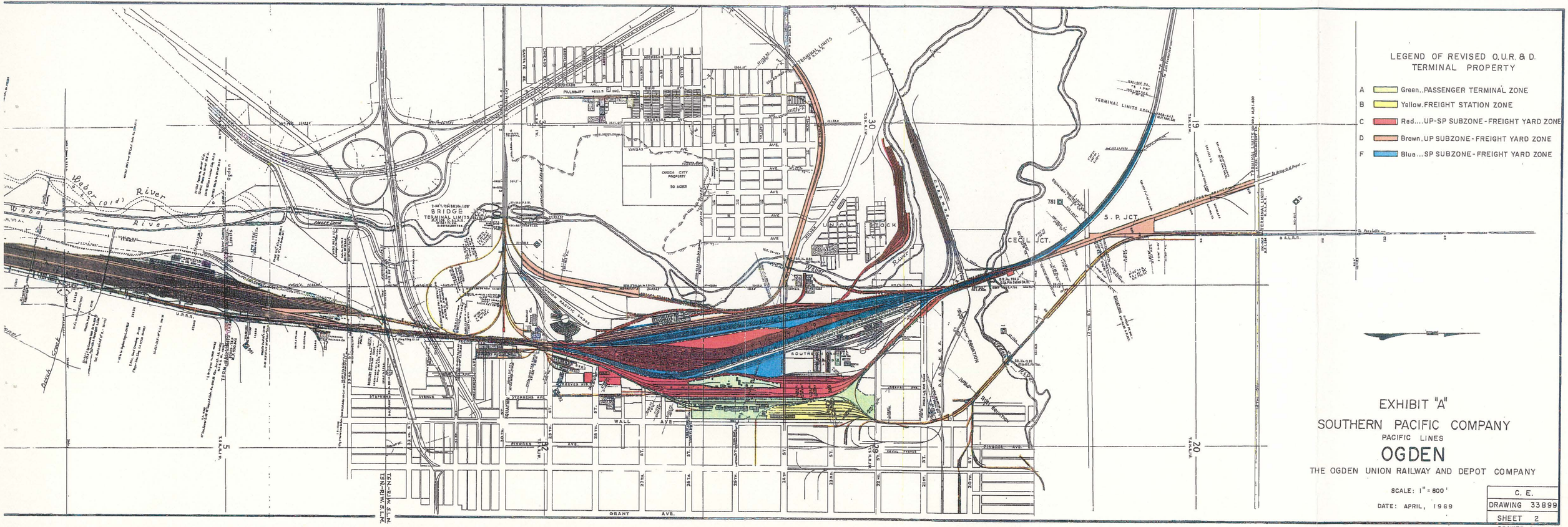
LEGEND OF REVISED O.U.R. & D.
TERMINAL PROPERTY
A Green..PASSENGER TERMINAL ZONE
B Yellow.FREIGHT STATION ZONE
C Red....UP-SP SUBZONE-FREIGHT YARD ZONE
D Brown,UP SUBZONE-FREIGHT YARD ZONE
F Blue...SP SUBZONE-FREIGHT YARD ZONE
Weber River
Ogden River
Weber River (old)
Ogden City Property
70 Acres
Terminal Limits
BRIDGE
S. P. JCT.
CECIL JCT.
UNION PACIFIC DEPOT
SOUTHERN PACIFIC DEPOT
WALL AVE.
GRANT AVE.
WASHINGTON BLVD.
EXHIBIT "A"
SOUTHERN PACIFIC COMPANY
PACIFIC LINES
OGDEN
THE OGDEN UNION RAILWAY AND DEPOT COMPANY
SCALE: 1" = 800'
DATE: APRIL, 1969
C. E.
DRAWING 33899
SHEET 2
DRAWER C